

Date : 28 July 2016 Time : 17:00
 Subject : BULLETIN NO: 1 Document No : 1.1
 From : The Organizing Committee
 To : All Competitors/Crew Members
 Number of pages 1 + 16

IN THE SUPPLEMENTARY REGULATIONS THE FOLLOWING ARTICLE WILL CHANGE:

1.3. Overall SS distance and Total Distance of the Itinerary

Special stages total distance: **201,78 Km**
 Itinerary total distance: **852,92 Km**

Thursday, 4th August

10:00h / 13:00h	Shakedown – Estr. dos Cardais/Santo da Serra/Agua de Pena	Appendix 10
12:30h	First Meeting of the Stewards of the Meeting	CIFEC
13:30h	Publication of the Starting List	Official Note Board -
16:30h	Rally Start – Start for 1 st LEG – 1 st section	CIFEC
16:41h	Ceremonial Start	CIFEC
17:30h	Pre-event Press Conference	Podium – Av. Arriaga Avenida Arriaga

APPENDIX 1

ATTACHED

APPENDIX 7 - "TRACKING / GPS" SYSTEM

Installation and Removal of the Equipment

During the delivery of documentation, the competitors must supply a check in name of Club Sports da Madeira, in the value of € 400,00 (four hundred euros) to serve as a security deposit. The check will be returned upon the safe return of the GPS equipment.

ROAD BOOK MODIFICATIONS

Due to current roadworks taking place on some roads/streets where competitors of the Rali Vinho da Madeira would pass, there was a need to make minor changes to the route originally planned, which are indicated in appendix to this bulletin.

The Organizing Committee



APPENDIX 1: ITINERARY

1st LEG - 1st Section			Thursday, 4th of August 2016			
TC	Location	SS Dist	Liaison Dist.	Total Dist.	Time	First car due
0	Start - 1st LEG - Parc Fermé OUT - CIFEC					16:30
0A	Podium - Ceremonial Start (Avenida Arriaga)		6,52	6,52	00:11	16:41
0B	Parc Fermé - IN (Avenida Arriaga)		0,17	0,17	00:03	16:44
0C	Parc Fermé - OUT		0,20	0,20	00:50	17:34
0D	Service IN		2,33	2,33	00:04	17:38
Service A - (Av. Sá Carneiro)					00:15	
0E	Service OUT					17:53
0F	Regrouping (Porto do Funchal) - IN		3,31	3,31	00:05	17:58
0G	Regrouping (Porto do Funchal) - OUT				01:25	19:23
1	Avenida Caloute Gulbenkien		2,84	2,84	00:04	19:27
SS1	Avenida do Mar (SUPER SPECIAL)	2,18				19:30
1A	Parc Fermé - CIFEC		5,47	7,65	00:10	19:40
Thursday Totals		2,18	20,84	23,02		

1st Section

1st LEG - 2nd, 3rd, 4th and 5th Sections			Friday, 5th August 2016			
TC	Location	SS Dist	Liaison Dist.	Total Dist.	Time	First car due
1B	Start - Parc Fermé OUT - CIFEC					09:57
1C	Service IN		6,05	6,05	00:08	10:05
Service B - (Av. Sá Carneiro)					2,18	26,89
1D	Service OUT					10:20
RZ	Refuel to all competitors					
1	Distance to next refuel	29,55	80,62	110,17		
2	Santo da Serra		28,91	28,91	00:36	10:56
SS2	Campo de Golfe 1	10,47				10:59
3	Palheiro Ferreiro		18,33	28,80	00:35	11:34
SS3	Palheiro Ferreiro 1	19,08				11:37
3A	Regrouping IN		33,33	52,41	01:00	12:37
3B	Regrouping OUT - Service IN		0,05	0,05	00:10	12:47
Service C - (Av. Sá Carneiro)					29,55	80,62
3C	Service OUT					13:17
RZ	Refuel to all competitors					
2	Distance to next refuel	29,55	80,62	110,17		
4	Santo da Serra		28,91	28,91	00:36	13:53
SS4	Campo de Golfe 2	10,47				13:56
5	Palheiro Ferreiro		18,33	28,80	00:35	14:31
SS5	Palheiro Ferreiro 2	19,08				14:34
5A	Regrouping IN		33,33	52,41	01:00	15:34
5B	Regrouping OUT - Service IN		0,05	0,05	00:10	15:44
Service D - (Av. Sá Carneiro)					29,55	80,62
5C	Service OUT					16:14
RZ	Refuel to all competitors					
3	Distance to next refuel	36,38	67,05	77,88		
6	Santana		49,97	49,97	00:50	17:04
SS6	Cidade de Santana 1	10,83				17:07
7	Ribeiro Frio		17,08	27,91	00:33	17:40
SS7	Ribeiro Frio 1	7,36				17:43
	Faial		30,70	38,06		
RZ	Refuel to all competitors					
4	Distance to next refuel	18,19	59,93	78,12		
8	Santana		11,47	11,47		18:43
SS8	Cidade de Santana 2	10,83				18:46
	Ribeiro Frio		17,08	27,91	00:33	19:19
SS 9	Ribeiro Frio 2	7,36				19:22
9A	Regrouping IN		31,33	38,69	00:45	20:07
9B	Regrouping OUT - Service IN		0,05	0,05	00:10	20:17
Service E - (Av. Sá Carneiro)					36,38	157,68
9C	Service OUT					20:47
RZ	Refuel to all competitors					
5	Distance to next refuel	16,40	84,70	101,10		
10	Santo da Serra		28,76	28,76	00:35	21:22
SS10	Serragem	8,46				21:25
10	Terreiro da Luta		32,26	40,72	00:50	22:15
SS11	Terreiro da Luta	7,94				22:18
11A	Parc Fermé - (Porto do Funchal) - IN		12,25	20,19	00:24	22:42
	Parc Fermé		0,05	0,05	00:03	
11B	Parc Fermé - (Porto do Funchal) OUT - Service - Flexi Service IN					22:45
Service F - FS (Av. Sá Carneiro)					16,40	73,32
11C	Service OUT					23:30
11D	Parc Fermé IN - CIFEC		5,33	5,33	00:08	23:38
All cars must return to Parc Fermé (Flexi-Service) no later than 00:30 hours of 6th of August						
Friday Totals		111,88	403,62	515,50		

2nd Section

3rd Section

4th Section

5th Section

APPENDIX 1: ITINERARY

2nd LEG - 6th and 7th Sections			Saturday, 6 th August 2016			
TC	Location	SS Dist	Liaison Dist.	Total Dist.	Time	First car due
11E	Start - 2nd LEG - Parc Fermé OUT - CIFEC					09:47
11F	Service IN		6,05	6,05	00:08	09:55
	Service G - (Av. Sá Carneiro)		6,05	6,05	00:15	
11G	Service OUT					10:10
RZ	Refuel to all competitors					
6	Distance to next refuel	43,86	107,38	151,24		
12	Estreito de Camara de Lobos		11,60	11,60	00:24	10:34
SS12	Camara de Lobos 1	11,40				10:37
13	Canhas		20,96	32,36	00:43	11:20
SS13	Ponta do Sol 1	7,98				11:23
14	Ponta do Pargo		25,35	33,33	00:40	12:03
SS14	Ponta do Pargo 1	13,11				12:06
15	Rosário		27,05	40,16	00:48	12:54
SS15	Rosário 1	11,37				12:57
15A	Regrouping IN		22,37	33,74	00:40	13:37
15B	Regrouping OUT - Service IN		0,05	0,05	00:10	13:47
	Service H - (Av. Sá Carneiro)	43,86	107,38	151,24	00:30	
15C	Service OUT					14:17
RZ	Refuel to all competitors					
7	Distance to next refuel	43,86	113,25	157,11		
16	Estreito de Camara de Lobos		11,60	11,60	00:24	14:41
SS16	Camara de Lobos 2	11,40				14:44
17	Canhas		20,96	32,36	00:43	15:27
SS17	Ponta do Sol 2	7,98				15:30
18	Ponta do Pargo		25,35	33,33	00:40	16:10
SS18	Ponta do Pargo 2	13,11				16:13
19	Rosário		27,05	40,16	00:48	17:01
SS19	Rosário 2	11,37				17:04
19A	Regrouping IN		22,37	33,74	00:40	17:44
19B	Regrouping OUT - Service IN		0,05	0,05	00:10	17:54
	Service I - (Av. Sá Carneiro)	43,86	107,38	151,24	00:10	
19C	Service OUT					18:04
19D	Final 2nd LEG - Podium - C. S. Madeira		0,60	0,60	00:05	18:09
19E	Parc Fermé IN - CIFEC		5,27	5,27	00:10	18:19
Saturday Totals		87,72	226,68	314,40		

6th Section

7th Section

RALLY TOTALS				
	SS	Liaison	Total	% SS's
Thursday 4th August Section 1	2,18	20,84	23,02	9,5%
Friday 5th August Sections 2, 3, 4 e 5	111,88	403,62	515,50	21,7%
Saturday 6th August Sections 6 e 7	87,72	226,68	314,40	27,9%
TOTALS	201,78	651,14	852,92	23,7%

TC/CH 7 - RIBEIRO FRIO	DISTANCE/DISTÂNCIA	LEG/ETAPA	1
TC/CH 8 - SANTANA	49.53 Kms	SECTION/SECÇÃO	4
Special Stage/Prova Especial <i>Ribeiro Frio 1</i>	7 7.36 Kms	AVERAGE/MÉDIA 49.5 Kms/h	TIME ALLOWED/TEMPO 60 MIN

Distance/Distância		Direction/Direcção	Information/Informação	Dist. to go Dist. Regr.
Total	Parcial			
0.00	0.00		ER 103 N 32°44'20" W 16°53'14" 	49.53
4.86	4.86		ER 103 	44.67
7.36	2.50		ER 202 N 32°43'10" W 16°52'06" 	42.17
7.61	0.25		ER 202 	41.92
8.05	0.44		ER 202 	41.48

Rali Vinho Madeira 2016

4.69

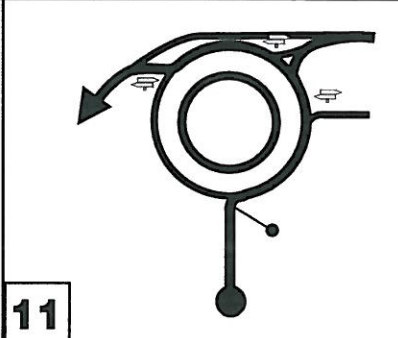
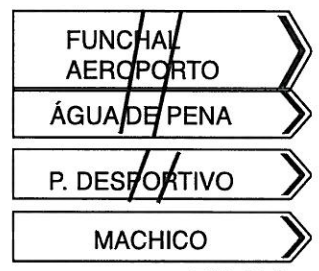
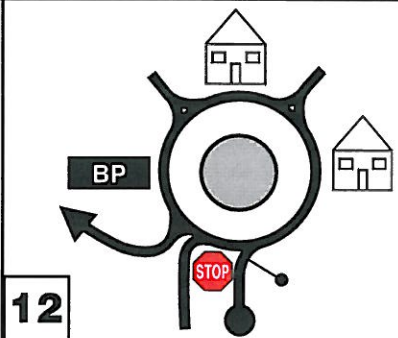
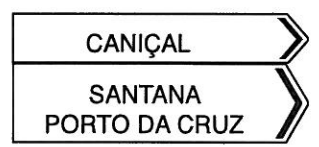

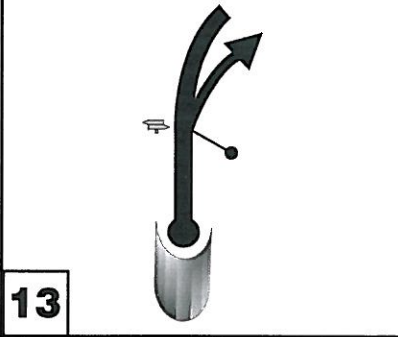
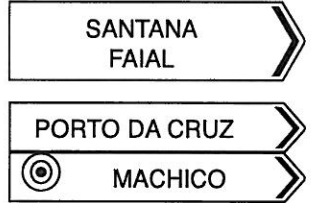

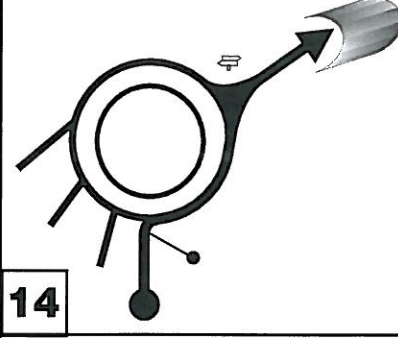
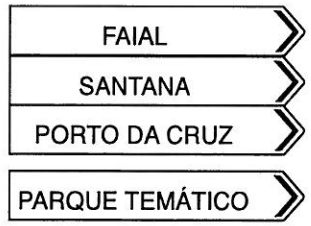
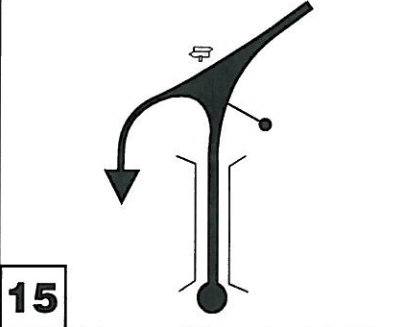
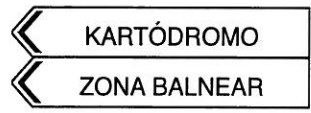
1

1-3

7

TC/CH 7 - RIBEIRO FRIO	DISTANCE/DISTÂNCIA	LEG/ETAPA	1
TC/CH 8 - SANTANA	49.53 Kms	SECTION/SECÇÃO	4
Special Stage/Prova Especial <i>Ribeiro Frio 1</i>	7 7.36 Kms	AVERAGE/MÉDIA 49.5 Kms/h	TIME ALLOWED/TEMPO 60 MIN

Distance/Distância		Direction/Direcção	Information/Informação	Dist. to go Dist. Regr.
Total	Parcial			
12.74	4.69	<p>6</p>	<p>ER 202</p> <p>SANTO DA SERRA</p> <p>PORTELA</p> <p>CAMACHA</p> <p>STOP</p>	36.79
14.91	2.17	<p>7</p>	<p>ER 102</p> <p>SANTA CRUZ MACHICO</p> <p>HIPISMO</p> <p>STOP</p> <p>VARIANTE DO SANTO DA SERRA</p>	34.62
16.44	1.53	<p>8</p>	<p>VARIANTE DO SANTO DA SERRA</p> <p>SANTA CRUZ MACHICO</p> <p>CAMPO DE GOLFE</p> <p>HIPISMO</p> <p>STOP</p>	33.09
17.84	1.40	<p>9</p>	<p>ER 207</p> <p>ER 207</p> <p>AEROPORTO SANTA CRUZ 7</p> <p>8 MACHICO</p>	31.69
22.90	5.06	<p>10</p>	<p>ER 239</p> <p>ER 239</p> <p>STOP</p> <p>EST. FRANCISCO ALVARES DA NÓBREGA</p>	26.63

TC/CH 7 - RIBEIRO FRIO		DISTANCE/DISTÂNCIA		LEG/ETAPA		
TC/CH 8 - SANTANA		49.53 Kms		SECTION/SECÇÃO		
Special Stage/Prova Especial		7		AVERAGE/MÉDIA		
<i>Ribeiro Frio 1</i>		7.36 Kms		49.5 Kms/h		
				TIME ALLOWED/TEMPO		
				60 MIN		
Distance/Distância		Direction/Direção	Asphalt/Pavé	Information/Informação		Dist. to go Dist. Regr.
Total	Parcial					
23.77	0.87		Asphalt	EST. FRANCISCO ALVARES DA NÓBREGA  ER 101	!	25.76
24.73	0.96		Asphalt	ER 101  VR 1 		24.80
26.56	1.83		Asphalt	VR 1  VE 1 		22.97
27.09	0.53		Asphalt	VE 1 		22.44
37.89	10.80		Asphalt	VE 1  ESTRADA DA PRAIA DO FAIAL		11.64




Rali Vinho Madeira 2016

0.17

3

1-5



TC/CH 7 - RIBEIRO FRIO		DISTANCE/DISTÂNCIA		LEG/ETAPA		
TC/CH 8 - SANTANA		49.53 Kms		SECTION/SECÇÃO		
Special Stage/Prova Especial		7		AVERAGE/MÉDIA		
<i>Ribeiro Frio 1</i>		7.36 Kms		49.5 Kms/h		
				TIME ALLOWED/TEMPO		
				60 MIN		
Distance/Distância		Direction/Direção	Asphalt/Pavé	Information/Informação		Dist. to go Dist. Regr.
Total	Parcial					
38.06	0.17			ESTRADA DA PRAIA DO FAIAL REFUELLING REABASTECIMENTO  <div style="border: 1px solid black; padding: 2px; display: inline-block;"> N 32°47'12" W 16°51'09" </div>	11.47	
38.10	0.04			ESTRADA DA PRAIA DO FAIAL 	11.43	
38.24	0.14			ESTRADA DA PRAIA DO FAIAL <div style="border: 1px solid black; padding: 5px; display: inline-block;">FAIAL</div> 	11.29	
38.59	0.35			VE 1 <div style="border: 1px solid black; padding: 2px; display: inline-block;">FAIAL</div> <div style="border: 1px solid black; padding: 2px; display: inline-block;">SANTANA ANTIGA E.R.</div> <div style="border: 1px solid black; padding: 2px; display: inline-block;">SANTANA VIA EXPRESSO</div>	10.94	
42.83	4.24			VE 1 <div style="border: 1px solid black; padding: 2px; display: inline-block;">PARLATÓRIO</div> <div style="border: 1px solid black; padding: 2px; display: inline-block;">S. JORGE</div> <div style="border: 1px solid black; padding: 2px; display: inline-block;">MONUMENTO BIOSFERA</div> <div style="border: 1px solid black; padding: 2px; display: inline-block;">ROCHA DO NAVIO TELEFÉRICO</div>	6.70	

TC/CH 7 - RIBEIRO FRIO	DISTANCE/DISTÂNCIA	LEG/ETAPA	1
TC/CH 8 - SANTANA	49.53 Kms	SECTION/SECÇÃO	4
Special Stage/Prova Especial <i>Ribeiro Frio 1</i>	7 7.36 Kms	AVERAGE/MÉDIA 49.5 Kms/h	TIME ALLOWED/TEMPO 60 MIN

Distance/Distância		Direction/Direção	Asphalt/Pavé	Information/Informação	Dist. to go Dist. Reqr.
Total	Parcial				
46.00	3.17	 21		VE 1 ILHA ACHADA DO MARQUES VALE DA LAPA S. VICENTE S. JORGE ER 219	3.53
49.20	3.20	 22		ER 219 SILVEIRA SANTANA ACHADA DO MARQUES CENTRO DE SAÚDE EST. SÍTIO DO LOMBO ANTÃO ALVES	0.33
49.53	0.33	 23		EST. SÍTIO DO LOMBO ANTÃO ALVES CH 8 (0.07)	0.00
	0.07	 24		EST. SÍTIO DO LOMBO ANTÃO ALVES T-1 8 	

TC/CH 11G/15C - AV. DR. SÁ CARNEIRO G/H (SP)	DISTANCE/DISTÂNCIA	LEG/ETAPA	2
TC/CH 12/16 - ESTREITO CÂMARA DE LOBOS	11.60 Kms	SECTION/SECÇÃO	6/7
Special Stage/Prova Especial	AVERAGE/MÉDIA	TIME ALLOWED/TEMPO	24 MIN
	29.0 Kms/h		

Distance/Distância		Direction/Direção	Information/Informação	Dist. to go Dist. Repr.												
Total	Parcial															
0.00	0.00	<p>1</p> <p>PRAÇA DO MAR</p>	<p>AVENIDA DR. SÁ CARNEIRO SERVICE PARK (OUT) PARQUE ASSISTÊNCIA (SAÍDA)</p> <p>N 32°38'43" W 16°54'47"</p> <p>11G/15C</p>	11.60												
0.02	0.02	<p>2</p> <p>PRAÇA DO MAR</p>	<p>AVENIDA DR. SÁ CARNEIRO REFUELLING REABASTECIMENTO</p> <p>N 32°38'44" W 16°54'47"</p>	11.58												
0.06	0.04	<p>3</p>	<p>AVENIDA DR. SÁ CARNEIRO</p> <table border="1"> <tr><td>CENTRO</td><td>SAO MARTINHO</td></tr> <tr><td>CÂMARA MUNICIPAL</td><td>STO ANTÓNIO</td></tr> <tr><td>MERCADO MUNICIPAL</td><td>HOSPITAL</td></tr> <tr><td>TELEFÉRICO</td><td>ZONA HOTELEIRA</td></tr> <tr><td>MAFINA</td><td>LAVIE FUNCHAL SHOPPING CENTER</td></tr> <tr><td></td><td>CASINO</td></tr> </table> <p>ROTUNDA DR. SÁ CARNEIRO</p>	CENTRO	SAO MARTINHO	CÂMARA MUNICIPAL	STO ANTÓNIO	MERCADO MUNICIPAL	HOSPITAL	TELEFÉRICO	ZONA HOTELEIRA	MAFINA	LAVIE FUNCHAL SHOPPING CENTER		CASINO	11.54
CENTRO	SAO MARTINHO															
CÂMARA MUNICIPAL	STO ANTÓNIO															
MERCADO MUNICIPAL	HOSPITAL															
TELEFÉRICO	ZONA HOTELEIRA															
MAFINA	LAVIE FUNCHAL SHOPPING CENTER															
	CASINO															
0.28	0.22	<p>4</p>	<p>ROTUNDA DR. SÁ CARNEIRO</p> <table border="1"> <tr><td>EST. MONUMENTAL</td><td>EST. MONUMENTAL</td></tr> <tr><td>ZONA HOTELEIRA</td><td>STO ANTÓNIO</td></tr> <tr><td>ZONA BALNEAR</td><td>HOSPITAL</td></tr> <tr><td>CASINO</td><td>VIA 25 DE ABRIL (ANTIGA COTA 40)</td></tr> <tr><td></td><td>UNIVERSIDADE TECNOPOLO</td></tr> </table>	EST. MONUMENTAL	EST. MONUMENTAL	ZONA HOTELEIRA	STO ANTÓNIO	ZONA BALNEAR	HOSPITAL	CASINO	VIA 25 DE ABRIL (ANTIGA COTA 40)		UNIVERSIDADE TECNOPOLO	11.32		
EST. MONUMENTAL	EST. MONUMENTAL															
ZONA HOTELEIRA	STO ANTÓNIO															
ZONA BALNEAR	HOSPITAL															
CASINO	VIA 25 DE ABRIL (ANTIGA COTA 40)															
	UNIVERSIDADE TECNOPOLO															
0.66	0.38	<p>5</p>	<p>RUA DR. BRITO CÂMARA</p> <p>RUA DR. BRITO CÂMARA</p> <table border="1"> <tr><td>RIBEIRA BRAVA Cª DE LOBOS</td><td>S. MARTINHO BARREIROS</td></tr> <tr><td>MACHICO</td><td>AJUDA</td></tr> <tr><td>SANTA CRUZ</td><td>ESTRADA MONUMENTAL</td></tr> <tr><td>AEROPORTO</td><td>ESTÁDIO</td></tr> <tr><td>HOSPITAL</td><td>ZONA BALNEAR</td></tr> </table> <p>ESTRADA ENG. JAIME ORNELAS CAMACHO</p>	RIBEIRA BRAVA Cª DE LOBOS	S. MARTINHO BARREIROS	MACHICO	AJUDA	SANTA CRUZ	ESTRADA MONUMENTAL	AEROPORTO	ESTÁDIO	HOSPITAL	ZONA BALNEAR	10.94		
RIBEIRA BRAVA Cª DE LOBOS	S. MARTINHO BARREIROS															
MACHICO	AJUDA															
SANTA CRUZ	ESTRADA MONUMENTAL															
AEROPORTO	ESTÁDIO															
HOSPITAL	ZONA BALNEAR															

0.76

1

1-8

TC/CH 11G/15C - AV. DR. SÁ CARNEIRO G/H (SP)	DISTANCE/DISTÂNCIA	LEG/ETAPA	2
TC/CH 12/16 - ESTREITO CÂMARA DE LOBOS	11.60 Kms	SECTION/SECÇÃO	6/7
Special Stage/Prova Especial	AVERAGE/MÉDIA	TIME ALLOWED/TEMPO	24 MIN
	29.0 Kms/h		



Distance/Distância		Direction/Direção	Asphalt/Pavé	Information/Informação	Dist. to go Dist. Repr.
Total	Parcial				
1.42	0.76	 6		ESTRADA ENG. JAIME ORNELAS CAMACHO RIBEIRA BRAVA CÂMARA DE LOBOS MACHICO SANTA CRUZ AEROPORTO ESTRADA DA LIBERDADE	10.18
3.02	1.60	 7		ESTRADA DA LIBERDADE TECNOPOLO PILAR BARREIROS FUNCHAL (ESTE) AEROPORTO MACHICO	8.58
3.56	0.54	 8		ESTRADA DA LIBERDADE RIBRA BRAVA C. LOBOS SÃO MARTINHO P. BARCELOS EST. MONUMENTAL VR 1	8.04
9.12	5.56	 9		VR1 RIB. DA ALFORRA FTE. GARCIA EST. CABO GIRÃO	2.48
9.22	0.10	 10		RIB. DA ALFORRA FTE. GARCIA INFANTÁRIO FAJÃ TELEFÉRICO PARQUE EMPRESARIAL CÂMARA DE LOBOS	2.38

TC/CH 11G/15C - AV. DR. SÁ CARNEIRO G/H (SP)	DISTANCE/DISTÂNCIA	LEG/ETAPA	2
TC/CH 12/16 - ESTREITO CÂMARA DE LOBOS	11.60 Kms	SECTION/SECÇÃO	6/7
Special Stage/Prova Especial	AVERAGE/MÉDIA	TIME ALLOWED/TEMPO	24 MIN
	29.0 Kms/h		

Distance/Distância		Direction/Direção	Asphalt/Pavé	Information/Informação	Dist. to go Dist. Regr.
Total	Parcial				
9.27	0.05	 11		 ESTRADA JOSÉ AVELINO PINTO	2.33
10.74	1.47	 12		ESTRADA JOSÉ AVELINO PINTO ER 229	0.86
11.60	0.86	 13		ER 229 CH 12/16 (0.15)	0.00
	0.15	 14		ER 229 N 32°40'00'' W 16°59'55'' T-1 12/16 	

TC/CH 12/16 - ESTREITO CÂMARA DE LOBOS	DISTANCE/DISTÂNCIA	LEG/ETAPA	2
TC/CH 13/17 - CANHAS	32.36 Kms	SECTION/SECÇÃO	6/7
Special Stage/Prova Especial	12/16	AVERAGE/MÉDIA	
<i>Câmara de Lobos 1/2</i>	11.40 Kms	45.2 Kms/h	43 MIN

12
16

Distance/Distância		Direction/Direção	Asphalt/Pavé	Information/Informação	Dist. to go Dist. Repr.
Total	Parcial				
0.00	0.00	<p>1 11.40</p>		ER 229 N 32°40'00" W 16°59'55" T-1 12/16 	32.36
0.33	0.33	<p>2 11.07</p>		ER 229 	32.03
0.95	0.62	<p>3 10.45</p>		ESTRADA DA RIBEIRA GARCIA ESTRADA DA RIBEIRA GARCIA	31.41
3.77	2.82	<p>4 7.63</p>		ESTRADA DA RIBEIRA GARCIA LARGO DO REIZINHO T-2	28.59
5.35	1.58	<p>5 6.05</p>		ESTRADA DA RIBEIRA GARCIA ESTRADA DO CHOTE	27.01

2.11

1

12
16

TC/CH 12/16 - ESTREITO CÂMARA DE LOBOS	DISTANCE/DISTÂNCIA	LEG/ETAPA	2
TC/CH 13/17 - CANHAS	32.36 Kms	SECTION/SECÇÃO	6/7
Special Stage/Prova Especial <i>Câmara de Lobos 1/2</i>	12/16 11.40 Kms	AVERAGE/MÉDIA	TIME ALLOWED/TEMPO
		45.2 Kms/h	43 MIN



Distance/Distância		Direction/Direção	Information/Informação	Dist. to go Dist. Repr.
Total	Parcial			
7.46	2.11	<p>6 3.94</p>	ESTRADA EIRAS DAS MOÇAS T-3 ESTRADA MUNICIPAL DA PARTILHA	24.90
11.40	3.94	<p>7 0.00</p>	ESTRADA MUNICIPAL DA PARTILHA <div style="border: 1px solid black; padding: 2px; display: inline-block;"> N 32°40'12" W 17°00'11" </div> 12/16	20.96
11.70	0.30	<p>8</p>	ESTRADA MUNICIPAL DA PARTILHA <div style="border: 1px solid black; padding: 2px; display: inline-block; background-color: red; color: white; border-radius: 50%; width: 30px; height: 30px; text-align: center; line-height: 30px;"> STOP </div> 12/16 T-4	20.66
12.24	0.54	<p>9</p>	ESTRADA MUNICIPAL DA PARTILHA ER 229	20.12
12.27	0.03	<p>10</p>	ER 229	20.09

TC/CH 12/16 - ESTREITO CÂMARA DE LOBOS	DISTANCE/DISTÂNCIA	LEG/ETAPA	2
TC/CH 13/17 - CANHAS	32.36 Kms	SECTION/SECÇÃO	6/7
Special Stage/Prova Especial <i>Câmara de Lobos 1/2</i>	12/16 11.40 Kms	AVERAGE/MÉDIA 45.2 Kms/h	TIME ALLOWED/TEMPO 43 MIN

Distance/Distância		Direction/Direção	Information/Informação	Dist. to go Dist. Regr.
Total	Parcial			
13.37	1.10	 11	ER 229 EST. PROF. ALÍCIA DO CARMO PEREIRA	18.99
13.92	0.55	 12	EST. PROF. ALÍCIA DO CARMO PEREIRA 	18.44
14.02	0.10	 13	EST. PROF. ALÍCIA DO CARMO PEREIRA 	18.34
14.81	0.79	 14	EST. PROF. ALÍCIA DO CARMO PEREIRA 	17.55
20.54	5.73	 15	VR 1 VE 3	11.82

Rali Vinho Madeira 2016

0.46

3

1-13

TC/CH 12/16 - ESTREITO CÂMARA DE LOBOS		DISTANCE/DISTÂNCIA		LEG/ETAPA	
TC/CH 13/17 - CANHAS		32.36 Kms		SECTION/SECÇÃO	
Special Stage/Prova Especial		12/16		AVERAGE/MÉDIA	
Câmara de Lobos 1/2		11.40 Kms		45.2 Kms/h	
Distance/Distância		Direction/Direção		Information/Informação	
Total	Parcial			Dist. to go Dist. Reqr.	
21.00	0.46	16		VE 3 !	11.36
22.36	1.36	17		VE 3 ↑ RIBª BRAVA ↑ TABUA ER/222 ↑	10.00
23.79	1.43	18		VE 3 TABUA PTª DO SOL	8.57
26.26	2.47	19		VE 3 PAUL DA SERRA CANHAS PARQUE EMPRESARIAL DOS CANHAS MERCADO DOS AGRICULTORES ER 226	6.10
26.86	0.60	20		FUNCHAL LOMBADA ER 226 LEVADA NOVA → LEVADA DOS MOINHOS → PAUL DA SERRA CANHAS MERCADO DOS AGRICULTORES ER 222	5.50

TC/CH 12/16 - ESTREITO CÂMARA DE LOBOS		DISTANCE/DISTÂNCIA		LEG/ETAPA	
TC/CH 13/17 - CANHAS		32.36 Kms		SECTION/SECÇÃO	
Special Stage/Prova Especial		12/16		AVERAGE/MÉDIA	
Câmara de Lobos 1/2		11.40 Kms		45.2 Kms/h	
				TIME ALLOWED/TEMPO	
				43 MIN	
Distance/Distância		Direction/Direção	Asphalt/Pavé	Information/Informação	
Total	Parcial			Dist. to go Dist. Reqr.	
29.67	2.81			ER 222 	2.69
29.88	0.21			ER 222 	2.48
32.30	2.42			ER 222 ESTRADA VALE E COVA DO PICO	0.06
32.36	0.06			ESTRADA VALE E COVA DO PICO (0.12)	0.00
	0.12				

TC/CH 19C - AV. DR. SÁ CARNEIRO I (SP)	DISTANCE/DISTÂNCIA	LEG/ETAPA	2
TC/CH 19D - PODIUM	0.60 Kms	SECTION/SECÇÃO	7
Special Stage/Prova Especial	AVERAGE/MÉDIA	TIME ALLOWED/TEMPO	05 MIN
	7.2 Kms/h		

Distance/Distância		Direction/Direção	Information/Informação	Dist. to go Dist. Regr.
Total	Parcial			
0.00	0.00	<div style="text-align: center;"> <p>1</p> <p>PRAÇA DO MAR</p> </div>	AVENIDA DR. SÁ CARNEIRO SERVICE PARK (OUT) PARQUE ASSISTÊNCIA (SAÍDA) <div style="display: flex; justify-content: space-around; align-items: center;"> <div style="text-align: center;"> <p>-19C-</p> </div> <div style="text-align: center;"> <p>SPI</p> </div> <div style="border: 1px solid black; padding: 2px;"> <p>N 32°38'43'' W 16°54'47''</p> </div> </div>	0.60
0.06	0.06	<div style="text-align: center;"> <p>2</p> </div>	ROTUNDA DR. SÁ CARNEIRO AVENIDA DO MAR AVENIDA DO MAR	0.54
0.39	0.33	<div style="text-align: center;"> <p>3</p> <p>PALÁCIO S. LOURENÇO</p> </div>	AVENIDA ZARCO AVENIDA ZARCO	0.21
0.52	0.13	<div style="text-align: center;"> <p>4</p> <p>BANCO DE PORTUGAL</p> </div>	AVENIDA ZARCO <div style="text-align: center; font-size: 2em;">!</div> AVENIDA ARRIAGA	0.08
0.60	0.08	<div style="text-align: center;"> <p>5</p> <p>C.S.M.</p> </div>	AVENIDA ARRIAGA <div style="text-align: center;"> <p>-19D-</p> </div> AVENIDA ARRIAGA PODIUM - CLUB SPORTS MADEIRA	0.00